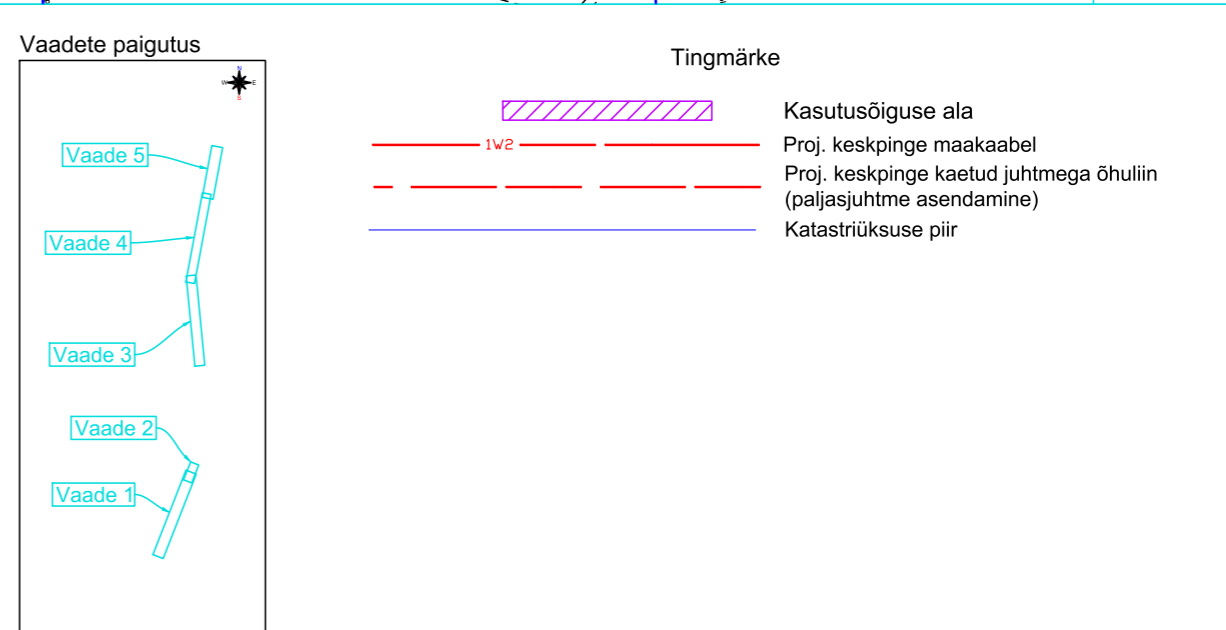
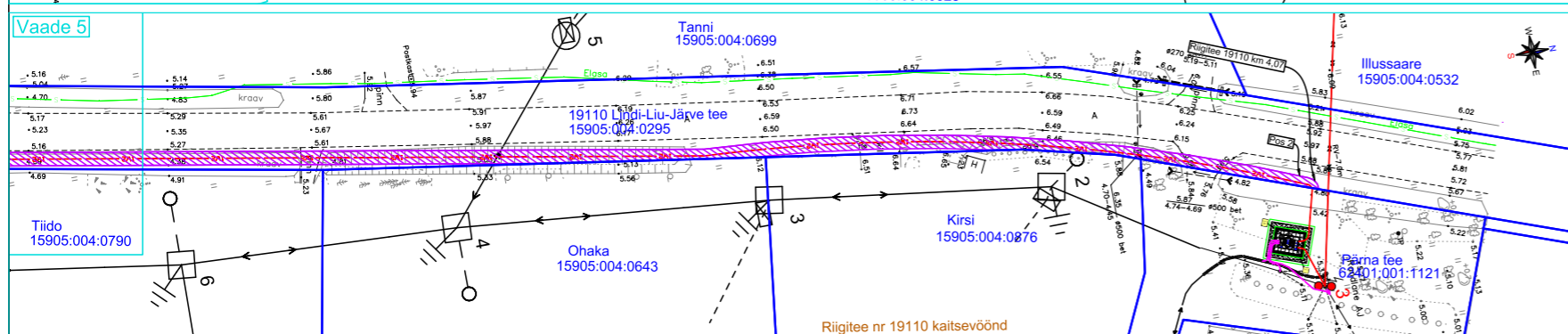
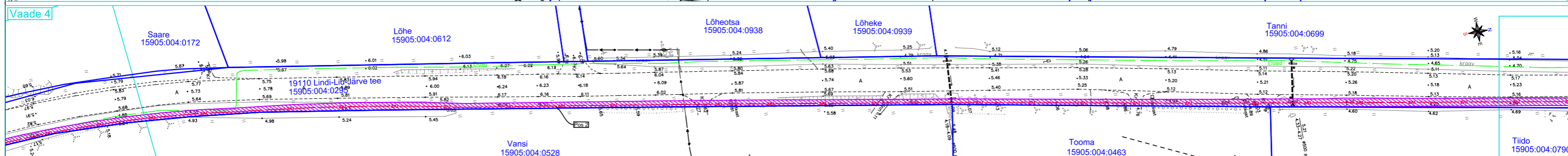
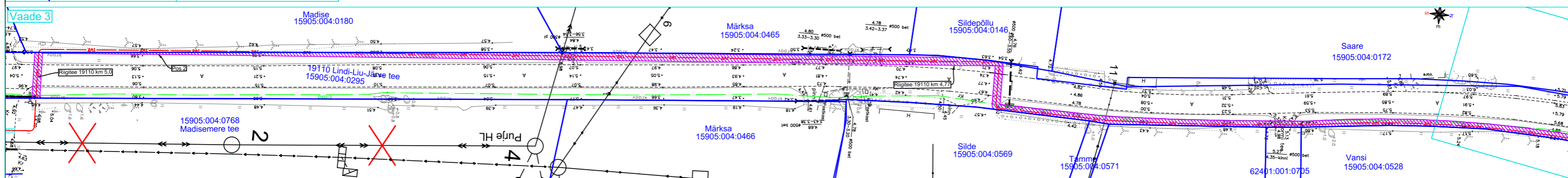
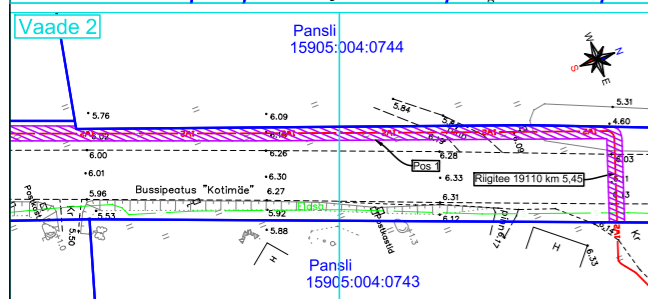



Isikliku kasutusõiguse ala plaan
 19110 Lindi-Liu-Järve tee, kinnistu r.o. 8706650
 Marksa küla, Pärnu linn, Pärnu maakond
 1:1000 A3



Jrk nr	IKÕala Pos nr (plaanil)	Kinnistu registriosa number	Katastriüksuse tunnus, nimi ja sihtotstarve	Asukoht riigitee (nr ja nimi) suhtes (lõigu algus ja lõpp km)	Ala pindala ruutmeetrites m ²
1.	1	8706650	15905:004:0295, 19110 Lindi-Liu-Järve tee, transpordimaa	19110 Lindi-Liu-Järve tee km 5,45-5,86	814
2.	2	8706650	15905:004:0295, 19110 Lindi-Liu-Järve tee, transpordimaa	19110 Lindi-Liu-Järve tee km 4,07-5,0	1581